


# Awenda Provincial Park / Awenda Parc Provincial


## Awenda Trails

 **Beach Trail**  
Easy • 1.8km • 1 hr


 **Beaver Pond Trail**  
Easy • 680m • 15 minutes



 **Bluff Trail**  
Difficult • 10km • 2.5 hrs

 **Brûlé Trail**  
Easy • 2.3 km • 1 hr

 **Robitaille Homestead Trail**  
Difficult • 1.5 km • 1 hr  
\*\*Trail Guide available

 **Nipissing Trail**  
Moderate • 1km • 20 minutes

 **Wendat Trail**  
Moderate • 4km • 1hr  
\*\*Trail Guide available

## Emergency Contact Numbers










O.P.P. 1-888-310-1122

Ambulance, Fire and Police Emergencies 911








Georgian Bay Hospital (24 hrs) 705-526-3751  
1112 St. Andrew's Drive,  
Hwy 93, Midland

For Bear Emergencies call O.P.P. 1-888-310-1122

Official Park 911 Address:  
670 Concession 18 East, Tiny, Ontario

	Toilet Toilette		
	Telephone Téléphone		
	Picnic Area Aire de pique-nique		
	Parking Stationnement		
	Stairs Escalier		
	Woodyard Cour à bois		
	Trailer Fill Remplissage		
	Recycling / Garbage Recyclage / Déchets		
	Trail and Activity Centre Centre de sentiers d'activités		

Trails/ Sentiers		Return distances Distances circulaire
Brûlé		2 km
Wendat		5 km
Beach Plage		4 km
Bluff		13 km
Robitaille		3 km
Beaver Pond Etang de castor		1 km
Nipissing		0.5 km

